



Stony Fork Campground



LOCATION and DIRECTIONS: Stony Fork Campground is located at 109 Krenning Rd, Wytheville VA, approximately 10 miles north of the town of Wytheville. From I-77, take exit 47, turn left onto Krenning Road, (SR 717) for 4 miles to Stony Fork Campground on the left.

FACILITIES AVAILABLE: This campground has 49 camping units and a rental cabin with full amenities is also available. The cabin and some camping units are available for reservations at www.recreation.gov or 877-444-6777. Remaining units are available on a first-come, first-served basis. Each unit has paved parking, lantern post, fire grill and picnic table. The units with electric and water hookups (32,34-44) electricity only (7-12,14,17-27,31,33,45-47). Bathhouses with toilets, warm showers, sinks, and drinking water are provided. A trailer waste disposal station is located near the campground's exit. Recreation vehicles up to 40+ feet can be accommodated in some of the campsites.

FEE: Basic unit camping fee is \$20 per night. Units with only electric hook-up are \$26. Units with water and electric hook-ups are \$30. There is a limit of 8 people and 2 vehicles per campsite.




ATTRACTIONS: Stony Fork is in a natural forest setting at the foot of Big Walker Mountain and adjacent to the Big Walker Scenic Byway. The East Fork of Stony Fork Creek winds through the campground and provides water play and trout fishing. A one-mile nature trail will take campers through stands of pine and hardwoods, while the campground loop road itself is popular with walkers. For the more experienced hiker, Seven Sisters Trail leads from the campground to the top of Little Walker Mountain and back to the Scenic Byway. Volunteer hosts are on hand to help.

CLIMATE and VEGETATION: Stony Fork is located at an elevation of approximately 2,400 feet. Summer days are warm with average temperatures in the upper 70's to low 90's, and evenings cool down into the 50's or 60's. Stony Fork has a variety of sites with some in full shade and others that receive more sun. The interior of the campground has a large grass area for play and games.

SEASON and PATTERN OF USE: The campground is open from April 1 thru November. Weekend use is very popular and weekday camping is moderate. The campground typically fills to capacity during summer holidays and peak fall color weekends.

VOLUNTEER OPPORTUNITIES: The Forest Service welcomes responsible volunteers to serve as hosts in our campgrounds. Camping fees are waived for the volunteer host. Also, nearby trails would benefit from individuals and groups willing to "adopt" them and perform light trail maintenance. For more information go to volunteer.gov.

For more information contact
Mount Rogers National Recreation Area 1-800-628-7202
<http://www.fs.usda.gov/gwj> sm.fs.mrnra@usda.gov

-  - Standard Campsite
-  - Sites with Electricity
-  - Sites with Elec. & Water

