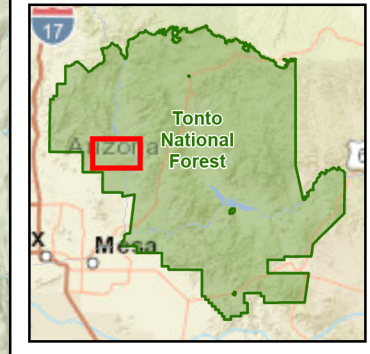
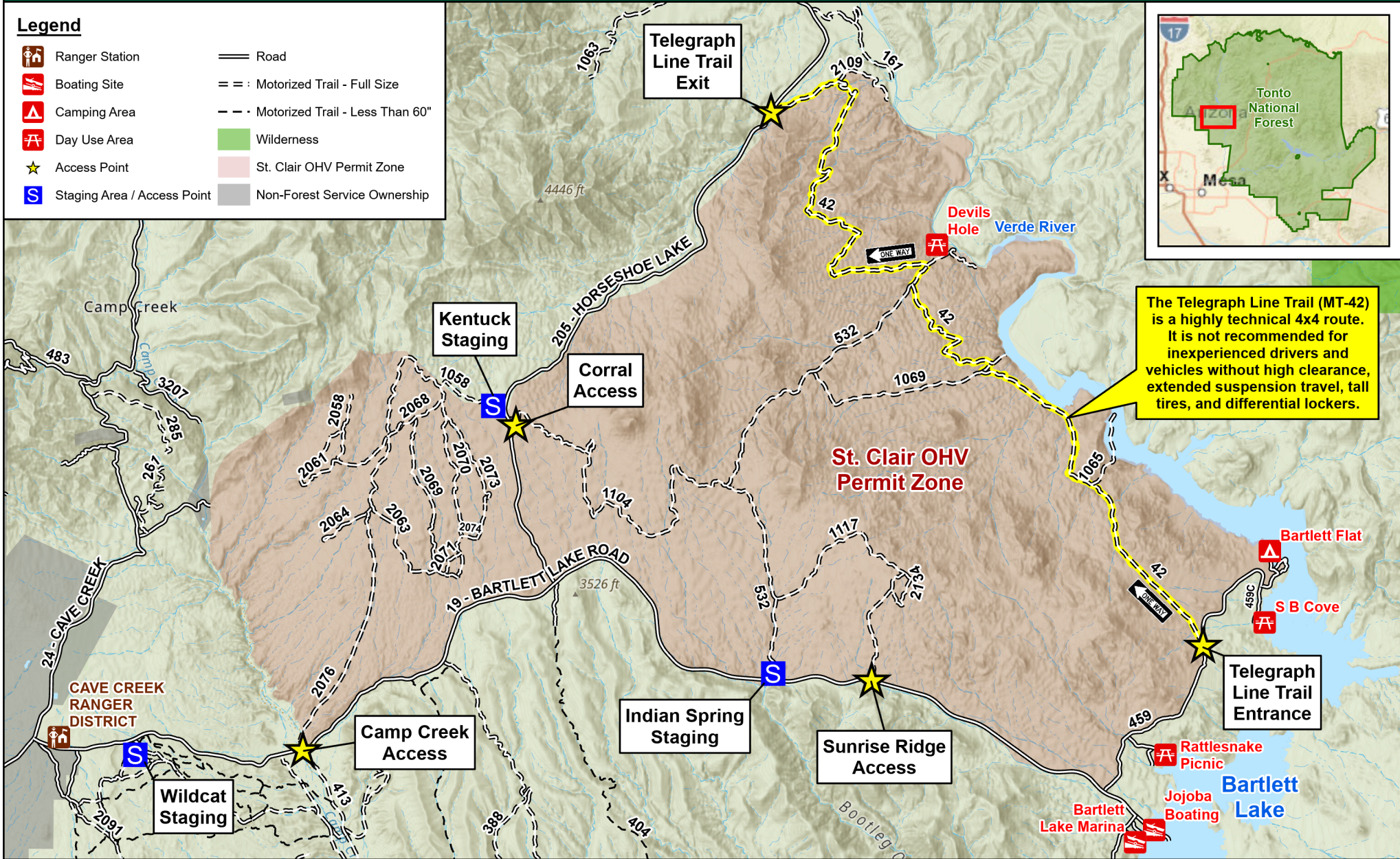




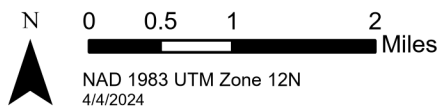
St. Clair OHV Trails

Legend

- | | | | |
|--|-----------------------------|--|---------------------------------|
| | Ranger Station | | Road |
| | Boating Site | | Motorized Trail - Full Size |
| | Camping Area | | Motorized Trail - Less Than 60" |
| | Day Use Area | | Wilderness |
| | Access Point | | St. Clair OHV Permit Zone |
| | Staging Area / Access Point | | Non-Forest Service Ownership |



The Telegraph Line Trail (MT-42) is a highly technical 4x4 route. It is not recommended for inexperienced drivers and vehicles without high clearance, extended suspension travel, tall tires, and differential lockers.



This product is reproduced from geospatial information prepared by the USDA Forest Service. Geospatial information and GIS product accuracy may vary. Using GIS products for purposes other than those for which they were created may yield inaccurate or misleading results. USDA Forest Service reserves the right to correct, update, modify or replace GIS products without notification.