

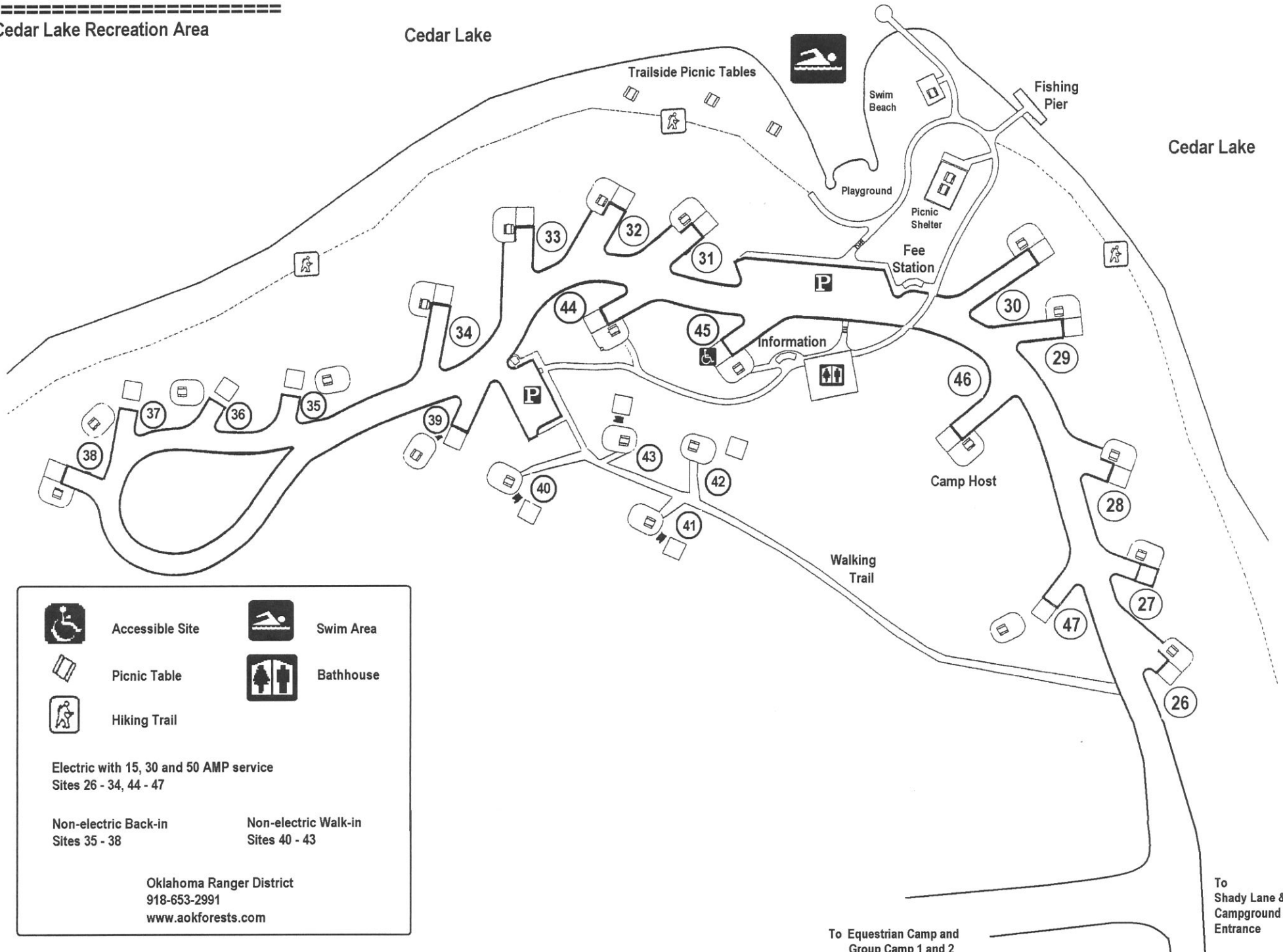
Sandy Beach Camping Loop

(previously South Shore)

Cedar Lake Recreation Area

Cedar Lake

Cedar Lake



	Accessible Site		Swim Area
	Picnic Table		Bathhouse
	Hiking Trail		

Electric with 15, 30 and 50 AMP service
Sites 26 - 34, 44 - 47

Non-electric Back-in
Sites 35 - 38

Non-electric Walk-in
Sites 40 - 43

Oklahoma Ranger District
918-653-2991
www.aokforests.com

To Equestrian Camp and
Group Camp 1 and 2

To
Shady Lane &
Campground
Entrance

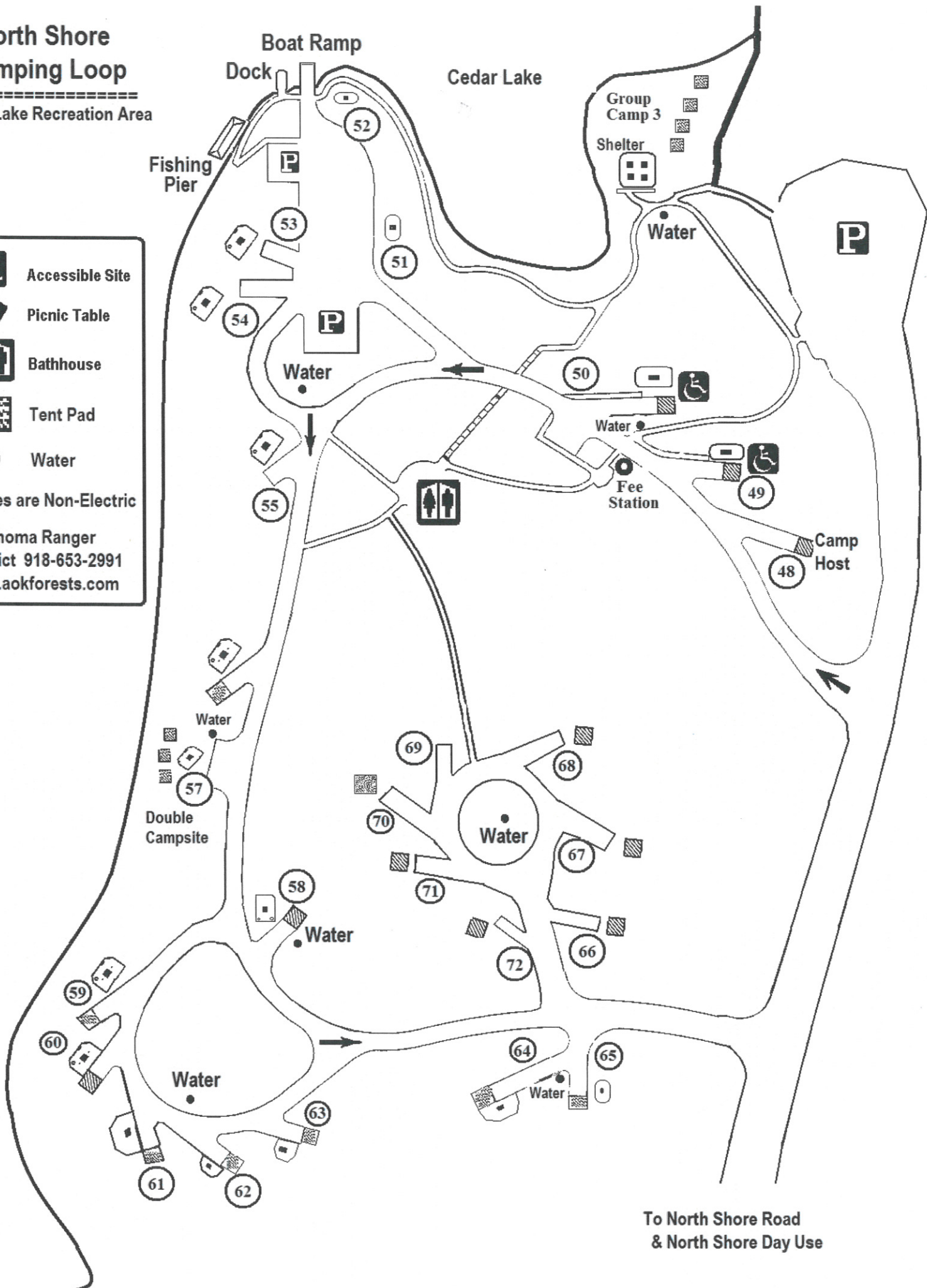
North Shore Camping Loop

Cedar Lake Recreation Area

-  Accessible Site
-  Picnic Table
-  Bathhouse
-  Tent Pad
-  Water

All sites are Non-Electric

Oklahoma Ranger
District 918-653-2991
www.aokforests.com








To North Shore Road
& North Shore Day Use

\$10

Ily Lane Camping Loop

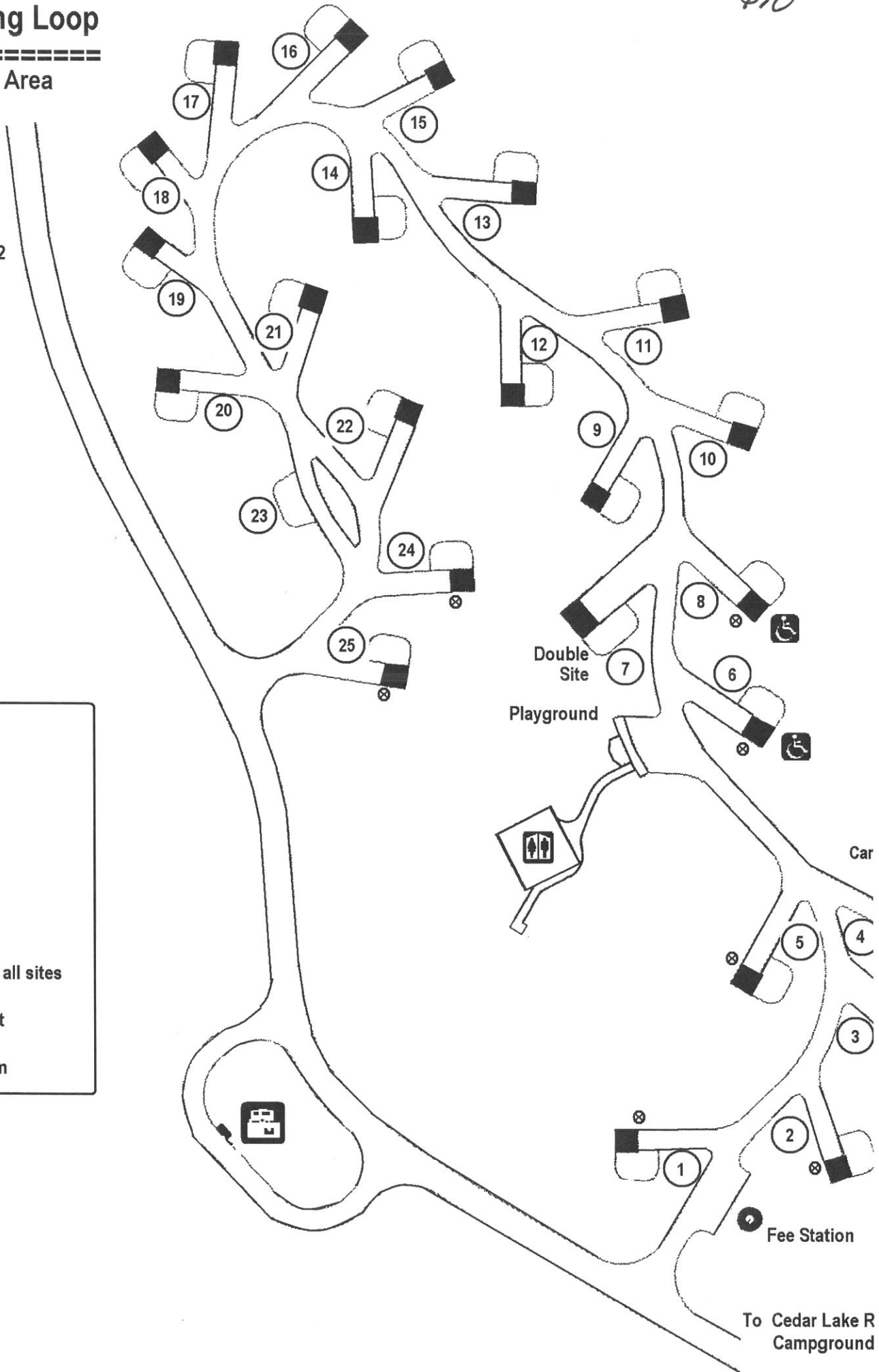
=====
ar Lake Recreation Area

To Sandy Beach,
Equestrian Camp,
Group Camps 1 & 2

-  Accessible Site
-  Bathhouse
-  Sewer Connection
-  Dump Station
-  Tent Pad

15 and 30 AMP service at all sites

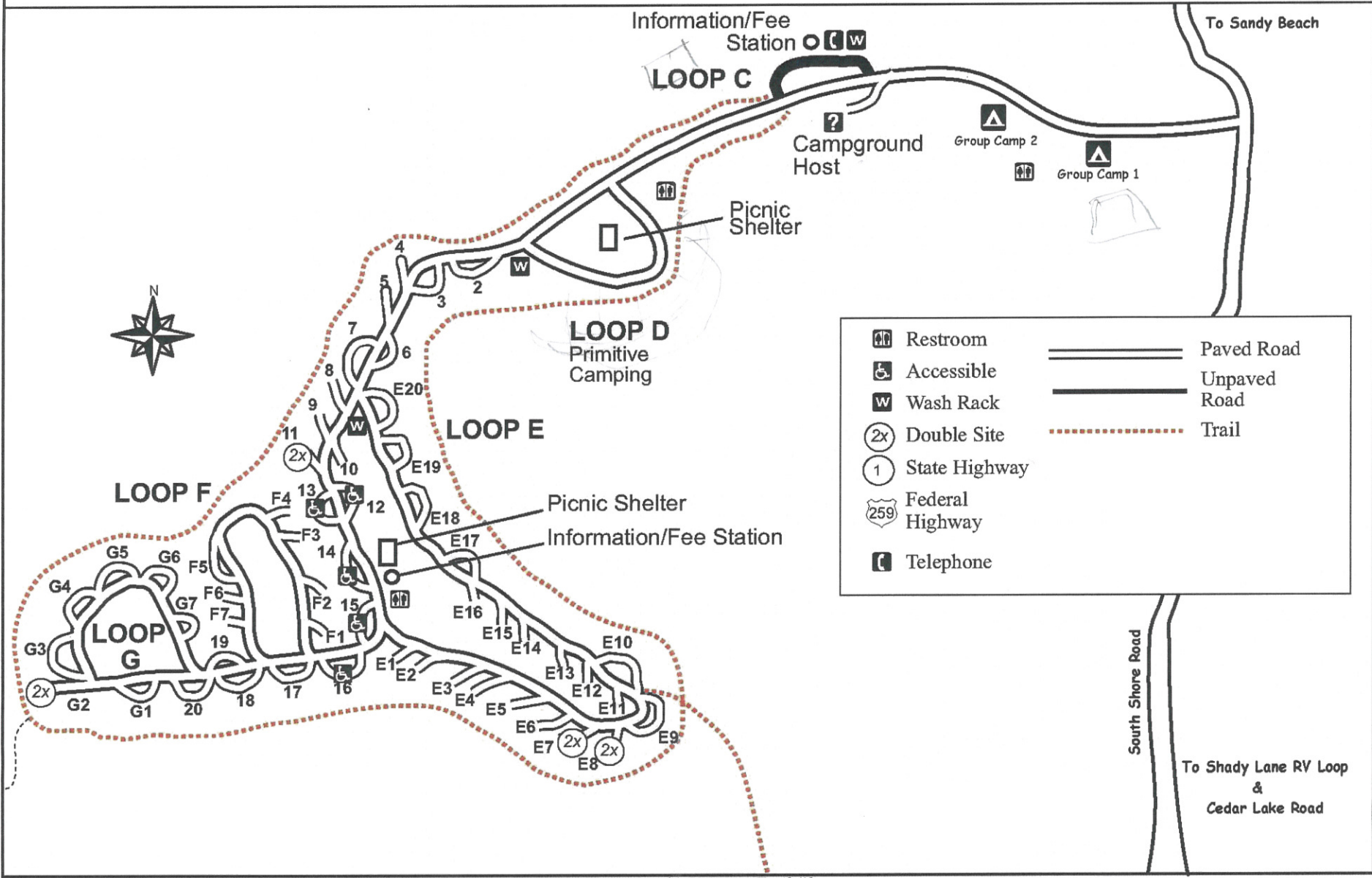
Oklahoma Ranger District
918-653-2991
www.aokforest.com



To Cedar Lake R
Campground

Cedar Lake Equestrian Camp

Ouachita National Forest



Information/Fee Station

To Sandy Beach

LOOP C

Campground Host

Group Camp 2

Group Camp 1

Picnic Shelter

LOOP D
Primitive
Camping

LOOP E

Picnic Shelter

Information/Fee Station

LOOP F

LOOP G

- | | | | |
|--|-----------------|--|--------------|
| | Restroom | | Paved Road |
| | Accessible | | Unpaved Road |
| | Wash Rack | | Trail |
| | Double Site | | |
| | State Highway | | |
| | Federal Highway | | |
| | Telephone | | |

South Shore Road

To Shady Lane RV Loop
&
Cedar Lake Road